






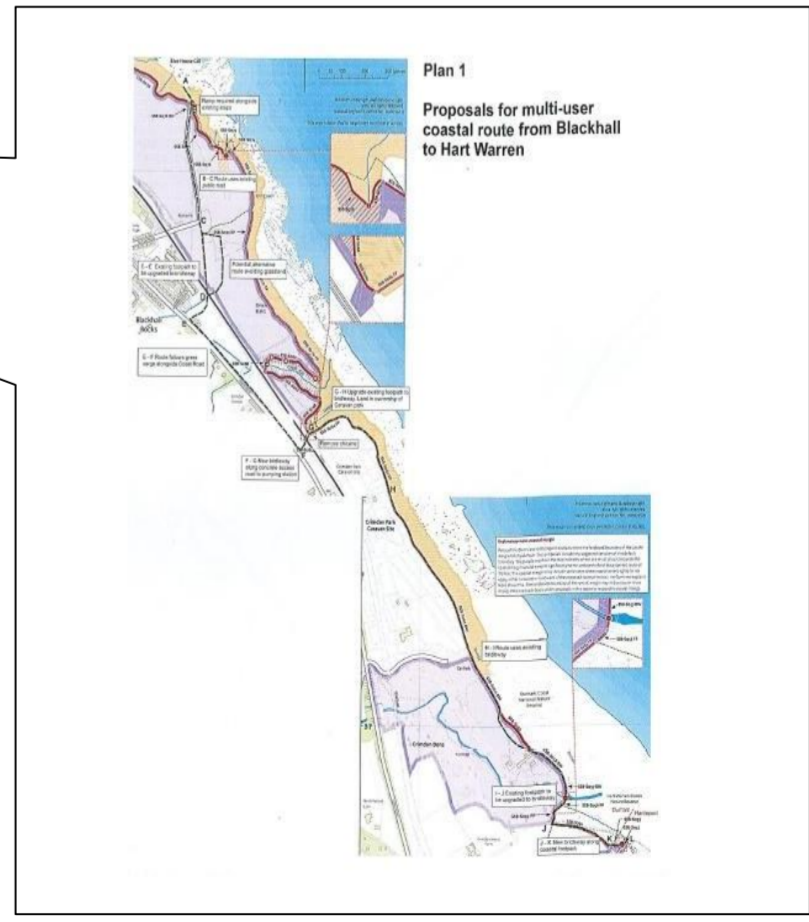


Coastal routes have been proposed both by Natural England (as part of a national initiative) and Durham County Council (as part of a Coastal route for horseriders)

-  Current PROW (excluding brideways)
-  Current Permissive Paths (East)
-  Current Railway Paths (East)
-  Riding schools
-  Additional routes not recorded by DCC
-  Bridleway
-  Suggestions for routes

**RED** numbers on map refer to suggested relevant improvements made by the Durham County Access studies. **BLACK** numbers refer to comments made by various stakeholders consulted through this study. See report for schedule of comments and suggestions.

Inset shows detail of changes to the network to facilitate a Durham Coastal route for horseriders, as suggested by Durham County Council



The LAFF have suggested proposals to improve horse access to the coast here in response to Natural England's Coastal Path plans